

Cambridge Waste Water Treatment Plant Relocation Project  
Anglian Water Services Limited

# Design Plans - Proposed Waste Water Treatment Plant

Application Document Reference: 4.9  
PINS Project Reference: WW010003  
APFP Regulation No. n/a

Revision No. 02  
20 November 2023

<b>Document title</b>	Design Plans - Proposed Waste Water Treatment Plant
<b>Version No.</b>	C02
<b>Date Approved</b>	28.01.23
<b>Date 1<sup>st</sup> Issued</b>	30.01.23

## Version History

<b>Version</b>	<b>Date</b>	<b>Author</b>	<b>Description of change</b>
C01	30.01.23	-	DCO Submission
C02	17.11.23	-	Drawing 9800 amended to show the location of the Boiler Stack. Drawing 9802 amended to refer to a 'boiler stack' instead of 'boiler chimney' in Section C.

## Contents

<b>1</b>	<b>Introduction .....</b>	<b>1</b>
----------	---------------------------	----------

## Tables

<b>Table 1.1:</b>	<b>Schedule of plans in this application document.....</b>	<b>1</b>
-------------------	--	----------

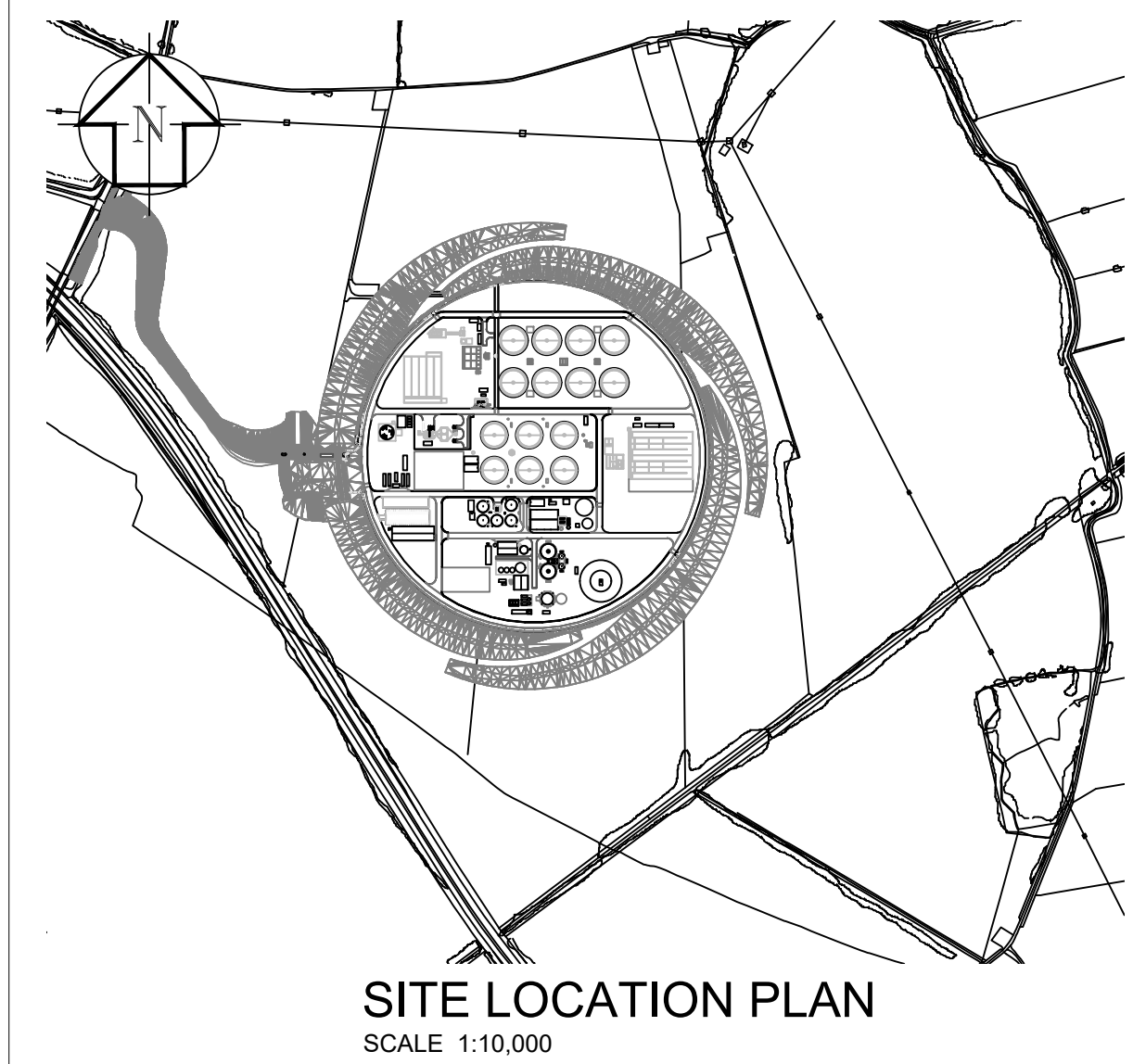
## 1 Introduction

- 1.1.1 The ‘Design Plans - Proposed Waste Water Treatment Plant’ (the Plans), listed in Table 1.1, relates to an application made by Anglian Water (the “Applicant”) under section 37 of the Planning Act 2008 (the “2008 Act”) for a Development Consent Order (DCO) for the Cambridge Waste Water Treatment Relocation Project.
- 1.1.2 The Plans are included in the DCO application in compliance with Regulation 5(2)(o) of the Infrastructure Planning (Applications: Prescribed Forms and Procedure) Regulations 2009 (the “2009 Regulations”), which require:
- “5(2) The application must be accompanied by—*
- (o) “any other plans, drawings and sections necessary to describe the proposals for which development consent is sought, showing details of design, external appearance, and the preferred layout of buildings or structures, drainage, surface water management, means of vehicular and pedestrian access, any car parking to be provided, and means of landscaping;”*
- 1.1.3 As these Plans are part of the application documentation, they should be read alongside and are informed by the other application documentation. In particular, these Plans should be read alongside Schedule 1 (Authorised Development) of the Draft Development Consent Order (Application Document Reference 2.1) and the Works Plans (Application Document Reference 4.3).

**Table 1.1: Schedule of plans in this application document**

Application Document Ref	Document Title	Drawing Number	Revision	Status
4.9.1	4.9.1 Design Plans - Proposed Waste Water Treatment Plant Site Layout Plan	00001-100006-CAMEST-ZZZ-LAY-Z-9800	CO2	S4
4.9.2	4.9.1 Design Plans - Proposed Waste Water Treatment Plant Site Layout Sections A & B	00001-100006-CAMEST-ZZZ-LAY-Z-9801	CO1	S4
4.9.3	4.9.1 Design Plans - Proposed Waste Water Treatment Plant Site Layout Sections C & D	00001-100006-CAMEST-ZZZ-LAY-Z-9802	CO2	S4



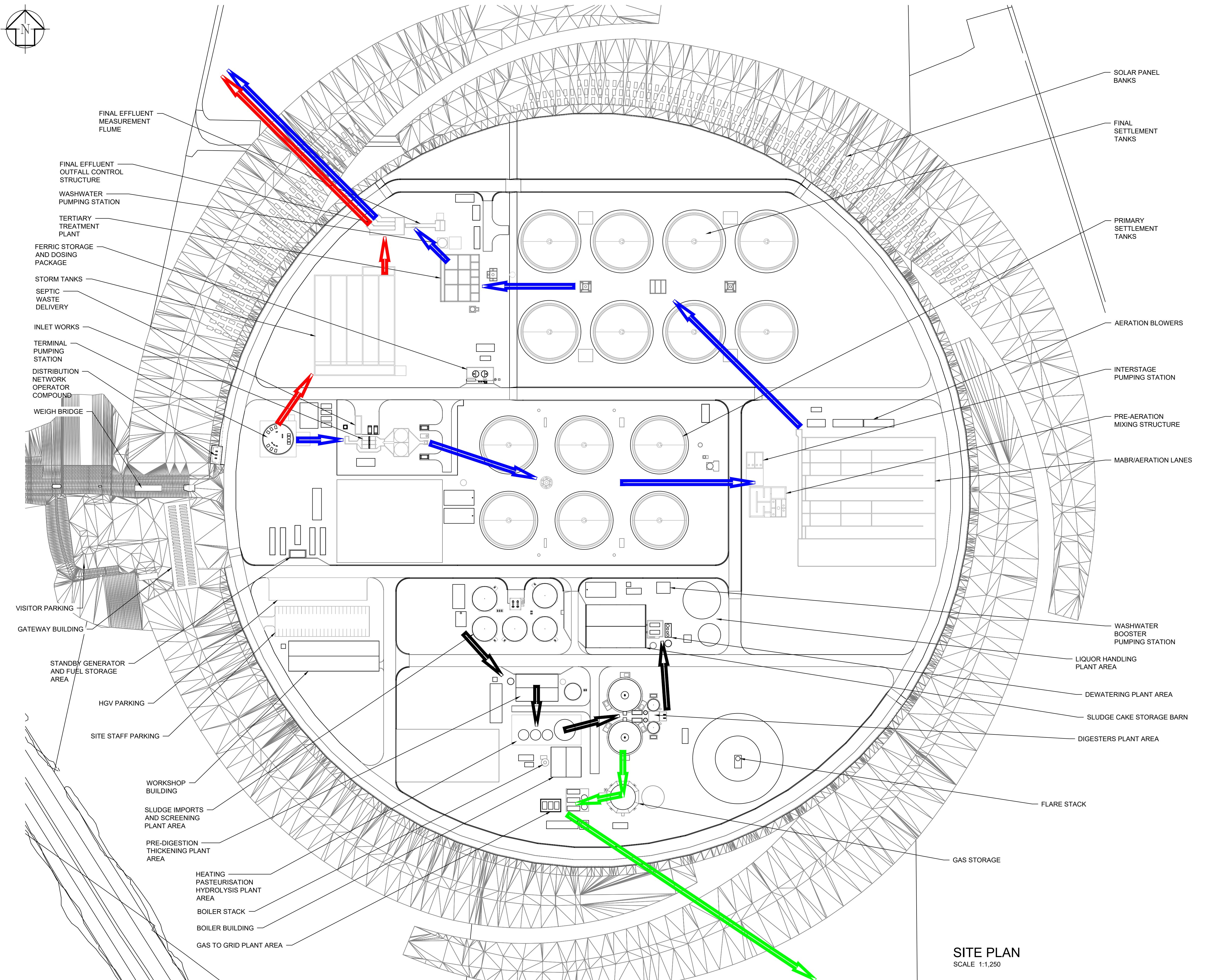


GENERAL NOTES

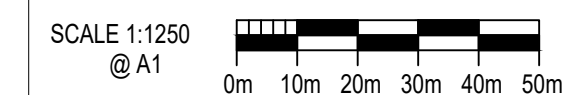
- PROPOSED WASTE WATER TREATMENT PLANT DESIGN PLANS ARE INDICATIVE.

LEGEND

- WASTEWATER
- STORM
- SLUDGE
- GAS



SITE PLAN  
SCALE 1:1,250

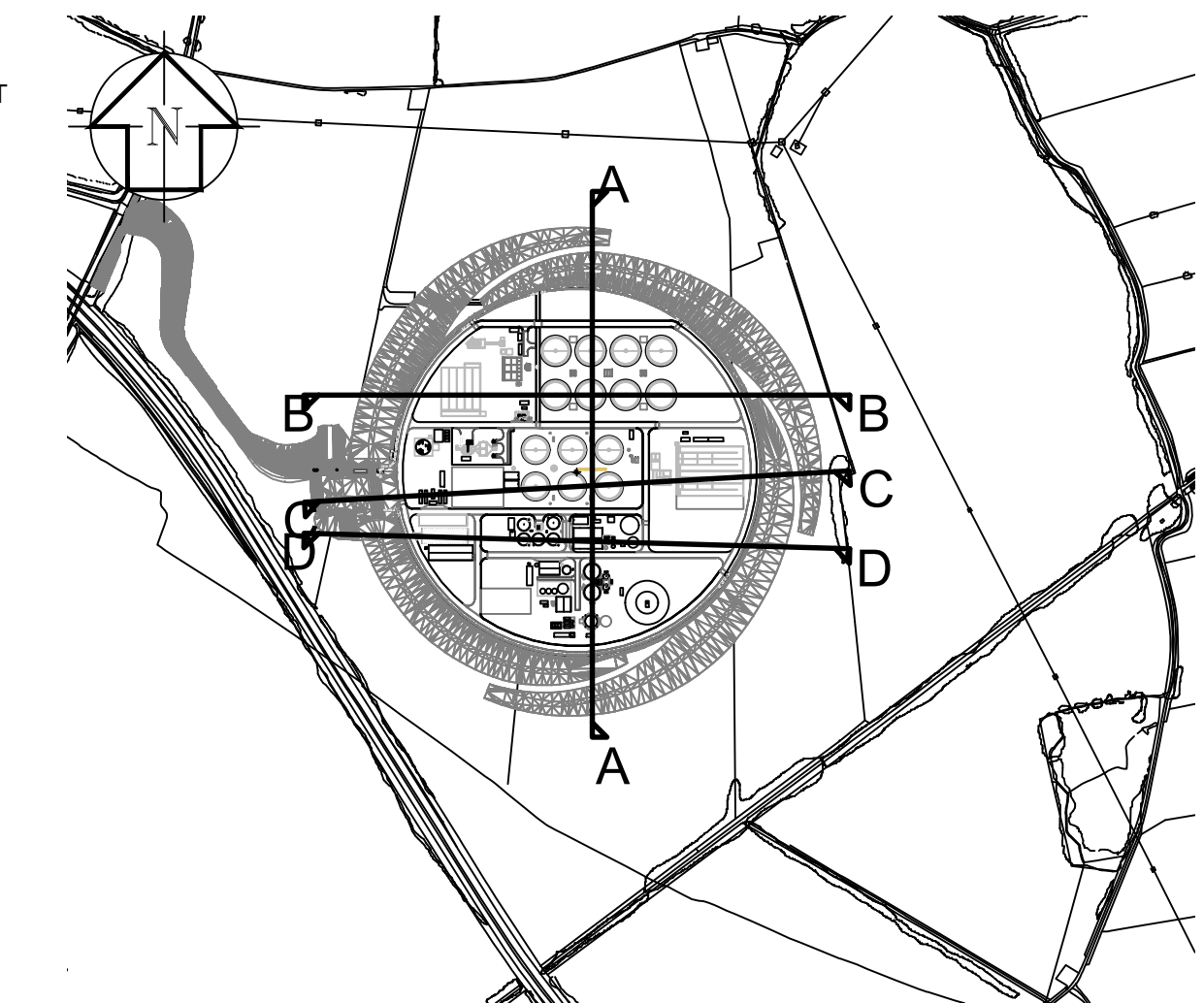
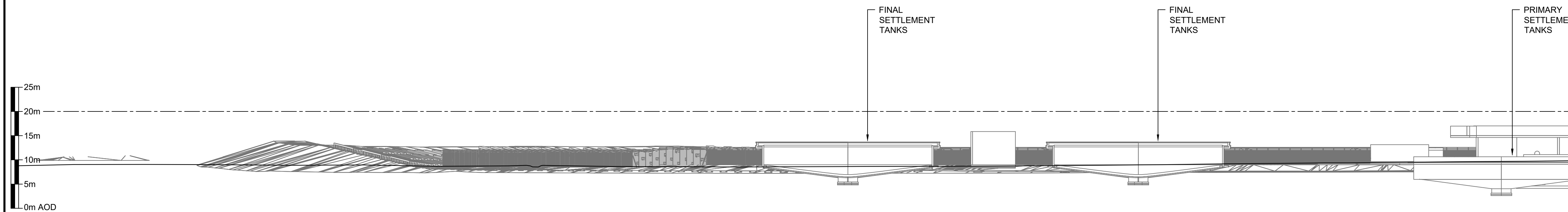


DES'D: -	DATE: 14/11/23	SCALE: 1:1250 @A1	PROJECT TITLE	DRAWING TITLE	<p>Thorpe Wood House, Thorpe Wood, Peterborough, Cambridgeshire, PE3 8WT Tel: 01733 414100 Fax: 01733 414111</p>	<p>The plan is produced by Anglian Water Services Limited, from Ordnance Survey Crown Copyright, Licence 100022432. This map is to be used for the purposes of viewing the location of Anglian Water plant only. Any other use of the map data or further copies are not permitted. This notice is not intended to exclude or restrict liability for death or personal injury resulting from negligence. The original document stored in the BIM 360 Doc Project carry the version, suitability code, revision and approval information. Prints are uncontrolled and shall not be used for construction.</p>	<p><b>A1</b></p>
DRAWN: DP	DATE: 14/11/23	CAMBRIDGE WASTE WATER TREATMENT PLANT RELOCATION PROJECT	PROPOSED WASTE WATER TREATMENT PLANT SITE LAYOUT PLAN REGULATION 5(2)(o)				
CHK'D: MR	DATE: 14/11/23						
APP'D: MH	DATE: 14/11/23						
REV	DATE	DETAILS	STAT	BY			

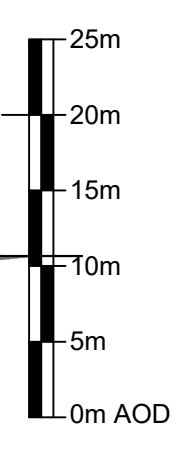
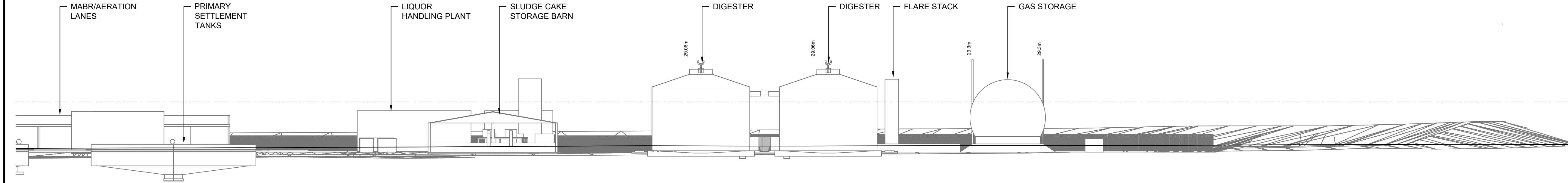
C02	14/11/23	AMENDED FOR EXAMINATION DEADLINE 1	S4	DP	MR	MH
C01	20/01/23	FOR DCO SUBMISSION	S4	JL	MR	MH

DRAWING No.	00001-100006-CAMEST-ZZZ-LAY-Z-9800	REV.	STAT.
		C02	S4





SECTION A  
SCALE 1:500



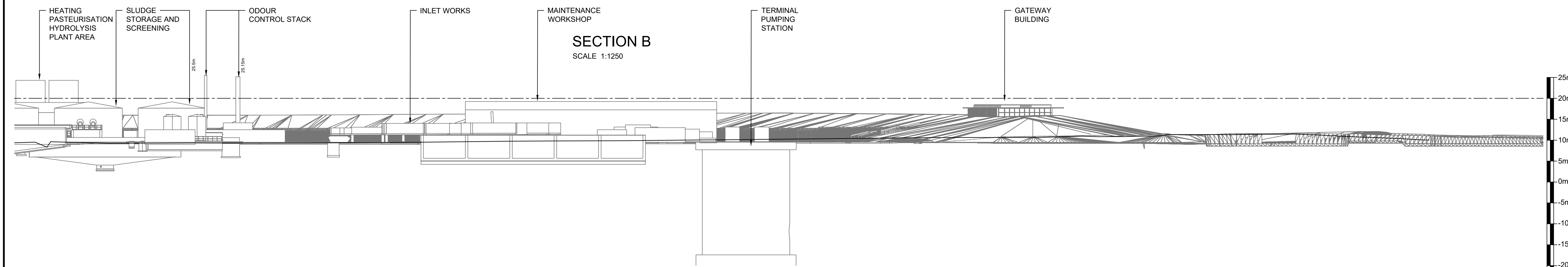
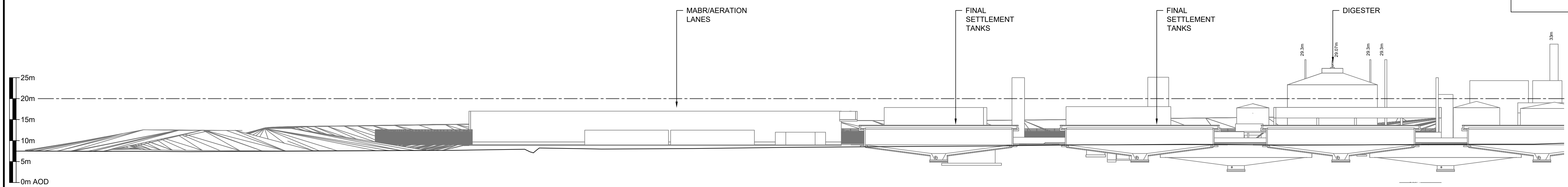
**GENERAL NOTES**

1. PROPOSED WASTE WATER TREATMENT PLANT DESIGN PLANS ARE INDICATIVE.

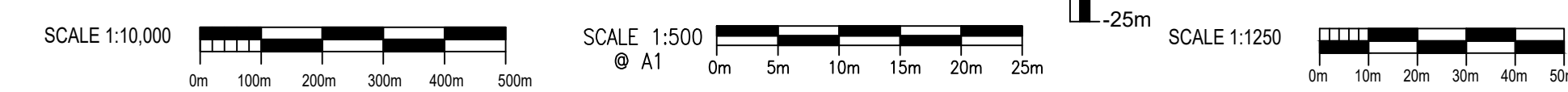
**LEGEND**

— EXISTING GROUND LEVEL

- - - 20m ABOVE ORDNANCE DATUM (AOD)



SECTION B  
SCALE 1:1250



DES'D: -	DATE: 20/01/23	SCALE: AS SHOWN @A1	PROJECT TITLE
DRAWN: JL	DATE: 20/01/23		CAMBRIDGE WASTE WATER TREATMENT PLANT RELOCATION PROJECT
CHK'D: MR	DATE: 20/01/23		
APP'D: MH	DATE: 20/01/23		
C01 20/01/23 FOR DCO SUBMISSION	S4 JL MR MH		
REV DATE DETAILS	STAT BY CHK APP		

PROJECT TITLE  
**CAMBRIDGE WASTE WATER TREATMENT PLANT RELOCATION PROJECT**

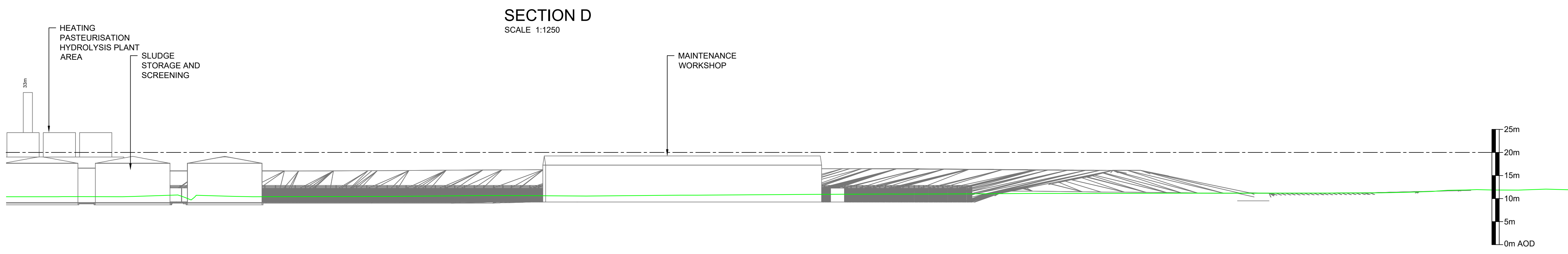
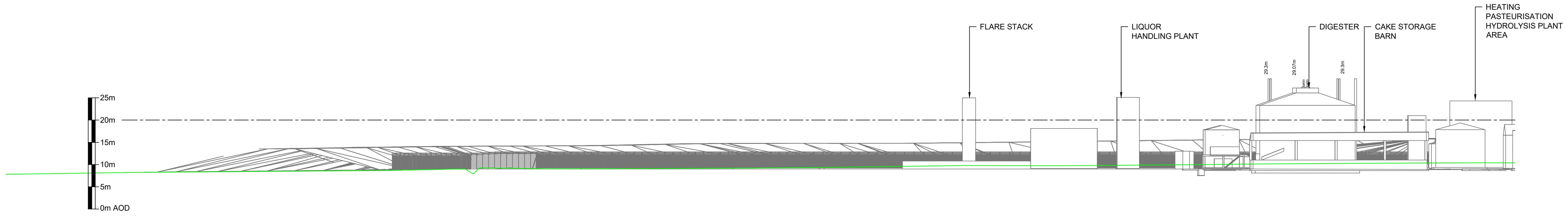
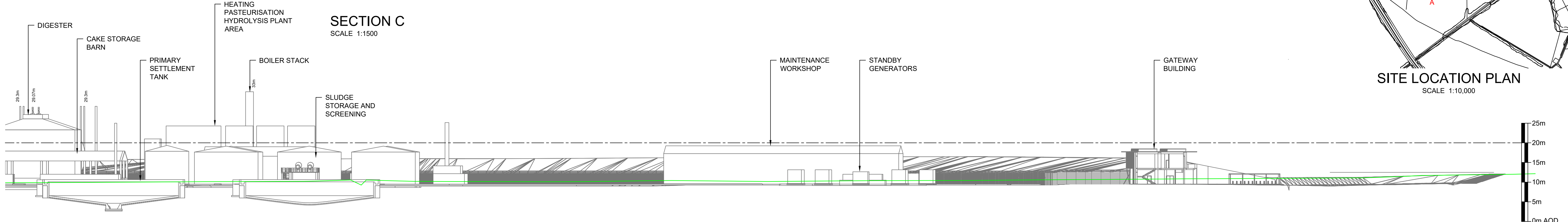
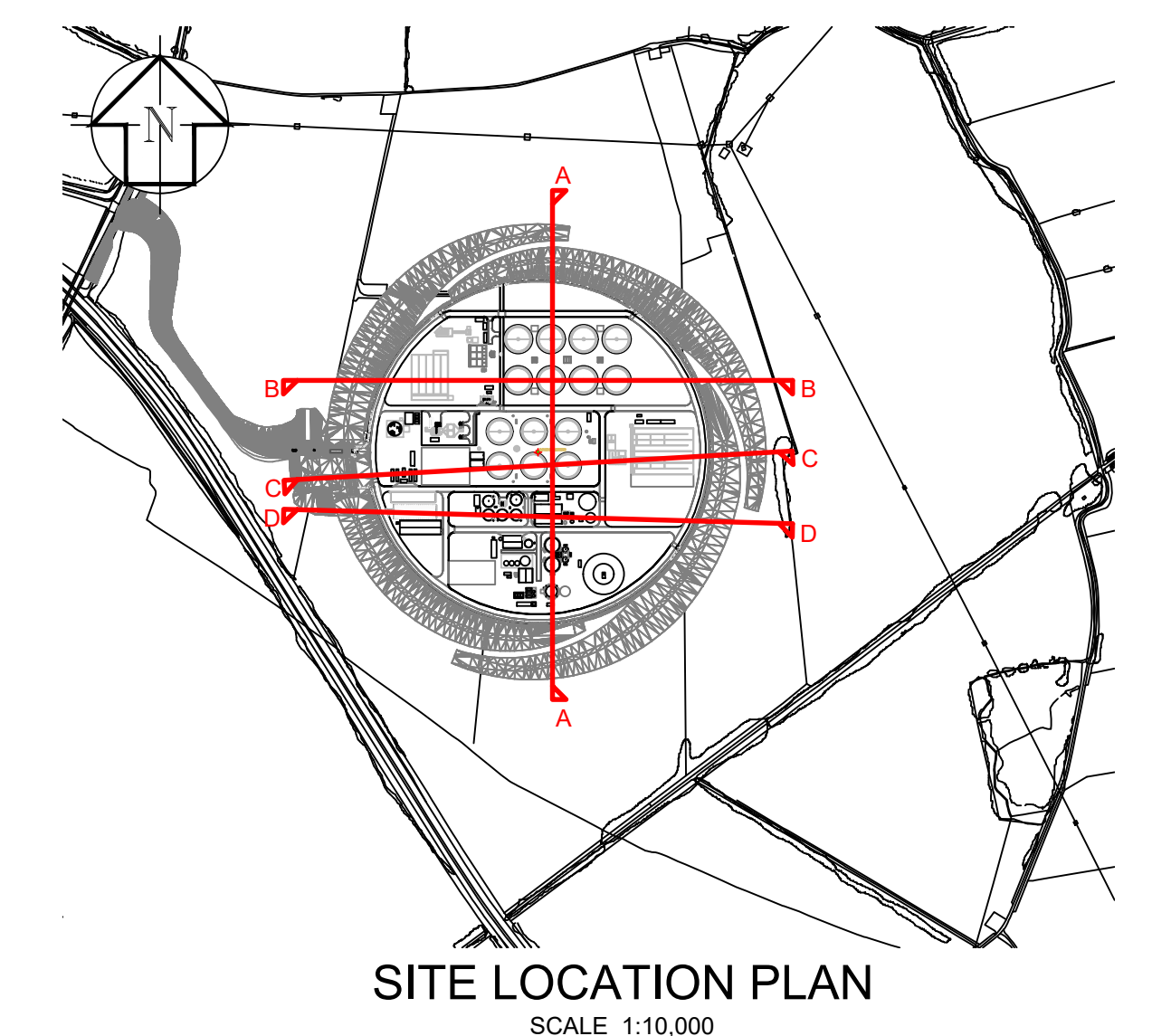
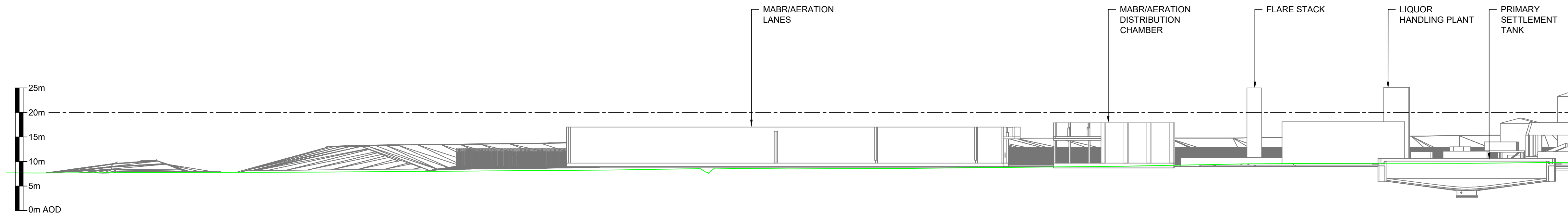
DRAWING TITLE  
**4.9.2 DESIGN PLANS PROPOSED WASTE WATER TREATMENT PLANT SITE LAYOUT SECTIONS A & B REGULATION 5(2)(o)**



The plan is produced by Anglian Water Services Limited, from Ordnance Survey Crown Copyright, Licence 100022432. This map is to be used for the purposes of viewing the location of Anglian Water plant only. Any other use of the map data or further copies are not permitted. This notice is not intended to exclude or restrict liability for death or personal injury resulting from negligence. The original document stored in the BIM 360 Doc Project carry the version, suitability code, revision and approval information. Prints are uncontrolled and shall not be used for construction.

DRAWING No. **00001-100006-CAMEST-ZZZ-LAY-Z-9801**

REV. STAT. **A1**  
**C01 S4**



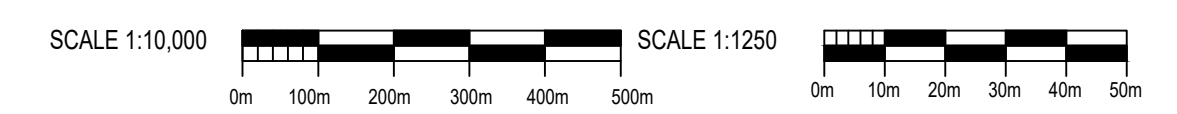
**GENERAL NOTES**

1. PROPOSED WASTE WATER TREATMENT PLANT DESIGN PLANS ARE INDICATIVE.

**LEGEND**

— EXISTING GROUND LEVEL

- - - 20m ABOVE ORDNANCE DATUM (AOD)



DES'D: -		DATE: 14/11/23	SCALE: AS SHOWN @A1	PROJECT TITLE	DRAWING TITLE	<p>Thorpe Wood House, Thorpe Wood, Peterborough, Cambridgeshire, PE3 6WT Tel: 01733 414100 Fax: 01733 414111</p>	<p>The plan is produced by Anglian Water Services Limited, from Ordnance Survey Crown Copyright, Licence 100022432. This map is to be used for the purposes of viewing the location of Anglian Water plant only. Any other use of the map data or further copies are not permitted. This notice is not intended to exclude or restrict liability for death or personal injury resulting from negligence. The original document stored in the BIM 360 Doc Project carry the version, suitability code, revision and approval information. Prints are uncontrolled and shall not be used for construction.</p>	<p><b>A1</b></p>
DRAWN: DP		DATE: 14/11/23		CAMBRIDGE WASTE WATER TREATMENT PLANT RELOCATION PROJECT	4.9.3 DESIGN PLANS PROPOSED WASTE WATER TREATMENT PLANT SITE LAYOUT SECTIONS C & D REGULATION 5(2)(o)			
C02	14/11/23	AMENDED FOR EXAMINATION DEADLINE 1	S4 DP MR MH	CHK'D: MR	DATE: 14/11/23			
C01	20/01/23	FOR DCO SUBMISSION	S4 JL MR MH	APP'D: MH	DATE: 14/11/23			
REV	DATE	DETAILS	STAT BY	CHK	APP			
							DRAWING No. 00001-100006-CAMEST-ZZZ-LAY-Z-9802	REV. STAT. C02 S4



## Get in touch

You can contact us by:



Emailing at [info@cwwtpr.com](mailto:info@cwwtpr.com)



Calling our Freephone information line on **0808 196 1661**



Writing to us at **Freepost: CWWTPR**



Visiting our website at 

You can view all our DCO application documents and updates on the application on The Planning Inspectorate website:

<https://infrastructure.planninginspectorate.gov.uk/projects/eastern/cambridge-waste-water-treatment-plant-relocation/>